

**NOTIFICATION OF CONTAINMENT ZONE**  
**NUMBER (27) HATYAL, TALUKA BASAVAKALYAN,**  
**BIDAR DISTRICT.**

In view of power delegated to Chairperson, Bidar District, Bidar Disaster Management Authority under National Disaster Management Act (NDMA) 2005 by G.O. No. RD 157 TNR 2020 and in exercise of the powers conferred under section 26, 30 and 34 of NDMA' 2005,

and

Under relevant paras of notification issued under Epidemic Disease Act' 1897 by State Government,

and

As per definition of Containment Zone vide G.O. No. HFW 109 ACS 2020 dated 17-04-2020. I hereby declare the following area as an Active Containment Zone for Patient no.(P-2530) Positive Cases found on 28/05/2020.

Hatyal village is bounded by

East: Vaijinath Patil House

West: Chudanayak S/o Ramnayak House

North: Bhivaji Patil House

South: Shivanti Sopure House

No. of residential houses=52

No. of Shops/Offices =00 shops-02& Primary school- 01 ,Health centre-  
,Anganwadi-01

Total Population = 243

Further, Buffer Zone will be an area of 200 Meters.

around this containment zone bound by;

East: Shri Somlal temple

West: Kastur Bai W/o Baburao House

North: Saidapur Gram



South: Mudbi village road.

The rough sketch of both Containment and Buffer Zone is attached with this notification.

For effective implementation of Covid-19 virus control measures Mrs. Savitri Sharanu Salgar, KAS, Tahsildar & Taluka Executive Magistrate, Basavakalyan is appointed as Incident commander, who will be overall in-charge Containment Zone. The Incident Commander will take necessary actions as specified in containment zone notification referred above.

Date: 29-05-2020



  
Deputy Commissioner & Chairman,  
District Disaster Management  
Authority Bidar District, Bidar. 

**NOTIFICATION OF CONTAINMENT ZONE**  
**NUMBER (26) RAJESHWAR, TALUKA BASAVAKALYAN,**  
**BIDAR DISTRICT.**

In view of power delegated to Chairperson, Bidar District, Bidar Disaster Management Authority under National Disaster Management Act (NDMA) 2005 by G.O. No. RD 157 TNR 2020 and in exercise of the powers conferred under section 26, 30 and 34 of NDMA' 2005,

and

Under relevant paras of notification issued under Epidemic Disease Act' 1897 by State Government,

and

As per definition of Containment Zone vide G.O. No. HFW 109 ACS 2020 dated 17-04-2020. I hereby declare the following area as an Active Containment Zone for Patient no.(P-2531 ) Positive Cases found on 28/05/2020.

P-2532 Positive Cases found on 28/05/2020

P- 2533 Positive Cases found on 28/05/2020

Rajeshwar village is bounded by

East: Bedani medical

West: Bhavani Gas Agency

North: Maheboob Subhani Dargah

South: N.H 09 to Bridge

No. of residential houses=230

No. of Shops/Offices =06 shops-65& Primary school- 10 , Health centre-6 ,Anganwadi-00

Total Population = 2400

Further, Buffer Zone will be an area of 200 Meters.

around this containment zone bound by;

East: Vradeppa Ranjeri House.

West: Rajol road

North: Veeresh Karamunge House

South: Devang Tree post office.

The rough sketch of both Containment and Buffer Zone is attached with this notification.

For effective implementation of Covid-19 virus control measures Mrs. Savitri Sharanu Salgar, KAS, Tahsildar & Taluka Executive Magistrate, Basavakalyan is appointed as Incident commander, who will be overall in-charge Containment Zone. The Incident Commander will take necessary actions as specified in containment zone notification referred above.

Date: 29-05-2020



*Spl. Sharanu*  
Deputy Commissioner & Chairman,  
District Disaster Management  
Authority Bidar District, Bidar.



**NOTIFICATION OF CONTAINMENT ZONE**  
**NUMBER (25) MANTHALA, TALUKA BASAVAKALYAN,**  
**BIDAR DISTRICT.**

In view of power delegated to Chairperson, Bidar District, Bidar Disaster Management Authority under National Disaster Management Act (NDMA) 2005 by G.O. No. RD 157 TNR 2020 and in exercise of the powers conferred under section 26, 30 and 34 of NDMA' 2005,

and

Under relevant paras of notification issued under Epidemic Disease Act' 1897 by State Government,

and

As per definition of Containment Zone vide G.O. No. HFW 109 ACS 2020 dated 17-04-2020. I hereby declare the following area as an Active Containment Zone for Patient no.(P-2522) Positive Cases found on 28/05/2020.

P-2523 Positive Cases found on 28/05/2020

P- 2524 Positive Cases found on 28/05/2020

Manthala village is bounded by

East: Sangappa Harkude House

West: Vilas Hulsure House

North: Mahetab Mulla House

South: Channappa Kalshetty Girani

No. of residential houses=120

No. of Shops/Offices =0 shops 05& Primary school- 00 , Health centre-0

,Anganwadi-01

Total Population = 720

Further, Buffer Zone will be an area of 200 Meters.

around this containment zone bound by;

East: Gram Panchayat Office.

West: Ashok Sharnappa Bhande

North: Mahadev munnelle House


South: Salghar Road.

The rough sketch of both Containment and Buffer Zone is attached with this notification.

For effective implementation of Covid-19 virus control measures Mrs. Savitri Sharanu Salgar, KAS, Tahsildar & Taluka Executive Magistrate, Basavakalyan is appointed as Incident commander, who will be overall in-charge Containment Zone. The Incident Commander will take necessary actions as specified in containment zone notification referred above.

Date: 29-05-2020



  
Deputy Commissioner & Chairman,  
District Disaster Management  
Authority Bidar District, Bidar.