

**OFFICE OF DISTRICT MAGISTRATE , PATHANKOT**  
**(Disaster Management Branch)**

Order No: 677

**ORDER**

It has come to the notice of the undersigned that there is one laboratory confirmed case of Covid-19 in T-3 Quarters at Additional Land Colony, ShahpurKandi Township, Jugial. In the light of **Containment Plan** issued by the Ministry of Health and Family Welfare, Govt of India and on the basis of criteria as defined in Para 6.4.1 of the containment plan, the following are declared as containment zone and buffer zone for this area as a precautionary measure:

**Containment Zone:**

The area occupied by T-3 Quarters situated in Additional land colony, Shahpurkandi Township, Jugial is the containment area. Arya Samaj Mandhir Road would be single exit and entry point for this zone.

**Buffer Zone:**

The area enclosed between Pesco Road and Outer Periphery Road (Additional Land Colony) on one hand and between T-4 Quarters Road and Arya Samaj Road on the other hand (excluding the containment zone) is the buffer zone/area.

SSP Pathankot is directed to ensure perimeter control and Civil Surgeon Pathankot is directed to strictly carry out surveillance in the light of the containment plan.

**Note 1:** The Coloured Map is attached alongwith for better clarity.

**Note2:** Any reference of T-3 Colony (Jugial), Shahpurkandi Township in earlier order No 2492-2505 dated 07.04.2020 shall now be read as the reference to T-3 Quarters at Additional Land Colony, ShahpurKandi Township, Jugial in that order.




  
**(Gurpreet Singh Khaira) IAS**  
**District Magistrate**  
**Pathankot**

Endorsement No: DRA(T)/ 678-87

Dated: 10/04/2020

Copy to:

- 1) SSP, Pathankot
- 2) Chief Engineer, Ranjit Sagar Dam, Shahpurkandi Township.
- 3) SDM, Pathankot/Dharkalan
- 4) Civil Surgeon, Pathankot
- 5) DRO, Pathankot
- 6) All Special Executive Magistrates
- 7) All members of Isolation Facility Management Committee.
- 8) Xen BSNL, Pathankot
- 9) District Education officer (Secondary), Pathankot.


  
**(Gurpreet Singh Khaira) IAS**  
**District Magistrate**  
**Pathankot**

COLOURED MAP

T-4 ROAD

OUTER PERIPHERY ROAD

PESCO ROAD



T-3 Quarters  
(Additional Land Colony)

ARYA SAMAJ MANDIR ROAD

CONTAINMENT ZONE —

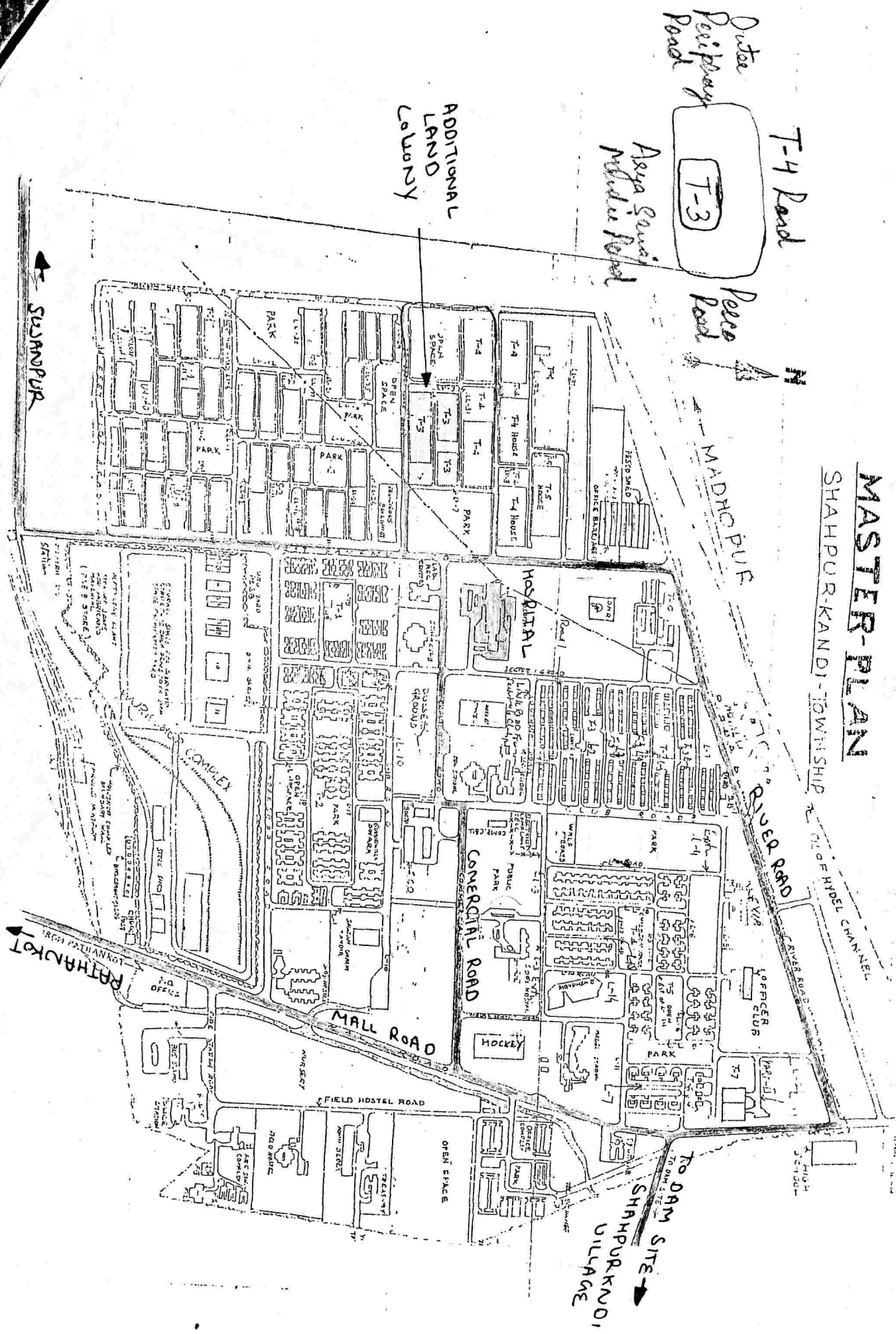


BUFFER ZONE —



# MASTER-PLAN

SHAHPUR-KANDI-TOWNSHIP



ADDITIONAL  
LAND  
COLONY

Outer  
Periphery  
Road

T-4 Land

T-3

Area Reserved  
Under Road

Periphery  
Road

N

MADHOPIE

SHAHPUR-KANDI-TOWNSHIP

MASTER-PLAN

RIVER ROAD

HOSPITAL

COMMERCIAL ROAD

MALL ROAD

FIELD HOSTEL ROAD

SUHAPUR

RATHANKOT

SHAHPURKANDI  
VILLAGE

DAM SITE